

After Ararat

(part 2 of Ararat series)



Outline

- **Overview: Noah's flood and after**
- **Evidence Archaeology/Anthropology:**
 - Artifacts - United States?
 - Noah the Farmer
 - Review of Ancient sites (and more)
 - Dispersion of tribes
 - Nate's Theory:
 - Bible
 - Ice Age
 - Ancient Historians
 - Ancient Kings
- **Conclusion**



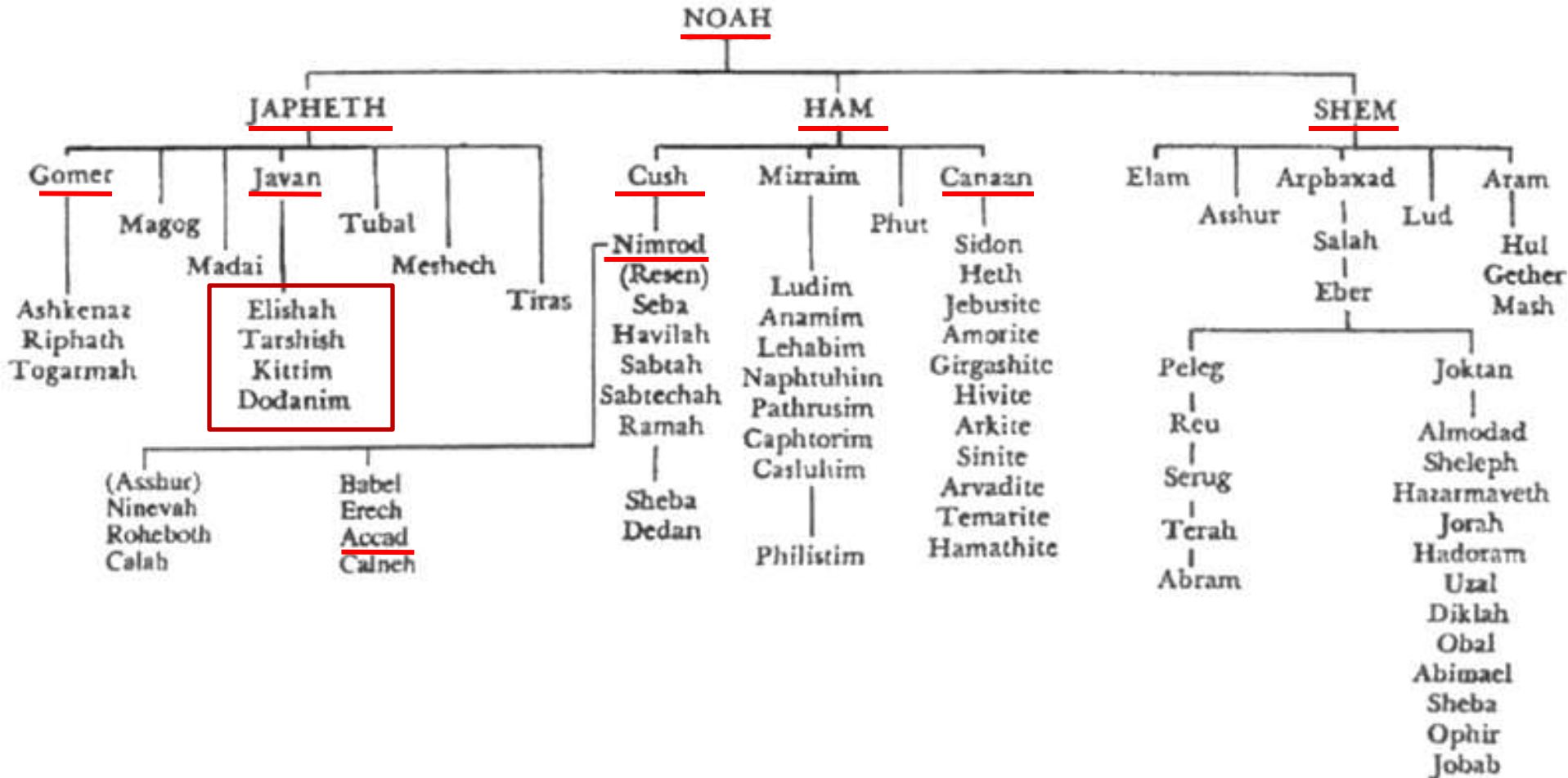
Overview: Noah's flood and after

Overview of Flood and After

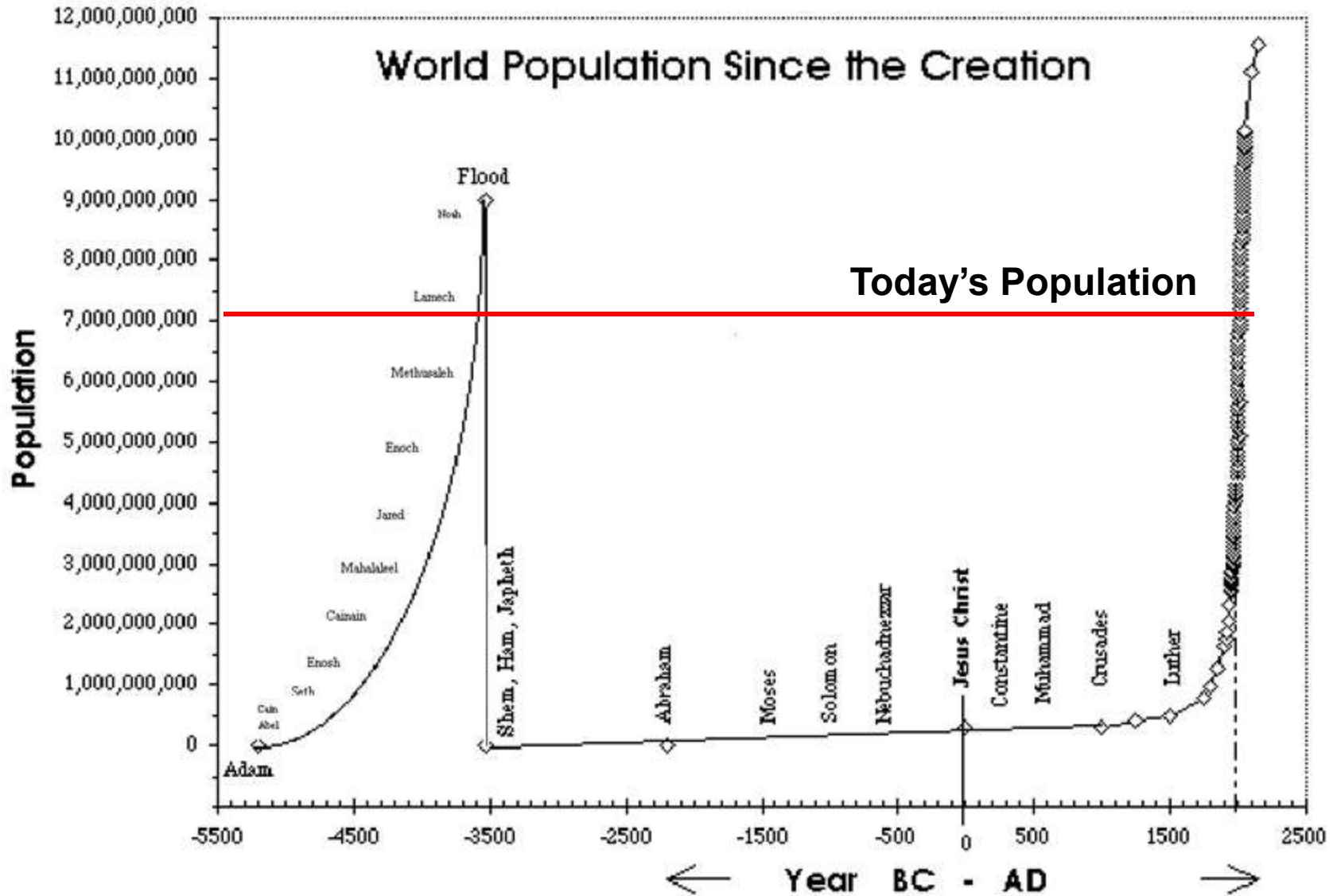
- **God sees wickedness of man (Genesis 6:5)**
- **God instructs Noah to build an Ark (Genesis 6:13–14)**
- **Noah Constructs the Ark (Genesis 6:20)**
- **Flood occurs (Genesis 7:11, 12, 17, 24)**
- **Ark rests on the mountains of Ararat (Genesis 8:3, 4)**
- **Water recedes from off the earth (Psalm 104:5-7)**
- **God commands Noah to replenish the earth (Genesis 9:1)**
- **Ice age (Job 38:22-30)**
- **Table of nations (Genesis 10)**
- **Maritime peoples spread out into their territories (Genesis 10: 5)**
- **Tower of Babel (Genesis 11:3-7)**

Family of Noah

GENEALOGICAL TABLE OF THE DESCENDANTS OF NOAH



Population of Preflood Earth





Artifacts - United States?

Artifacts from beneath the earth



Bald Hill, Calaveras County, California.



Wilburton mine, Oklahoma

Artifacts from beneath the earth



Lawn Ridge, Illinois



Nampa, Idaho

Artifacts from beneath the earth



Photo courtesy Frontiers of Reality

Dorchester, Massachusetts



West Virginia

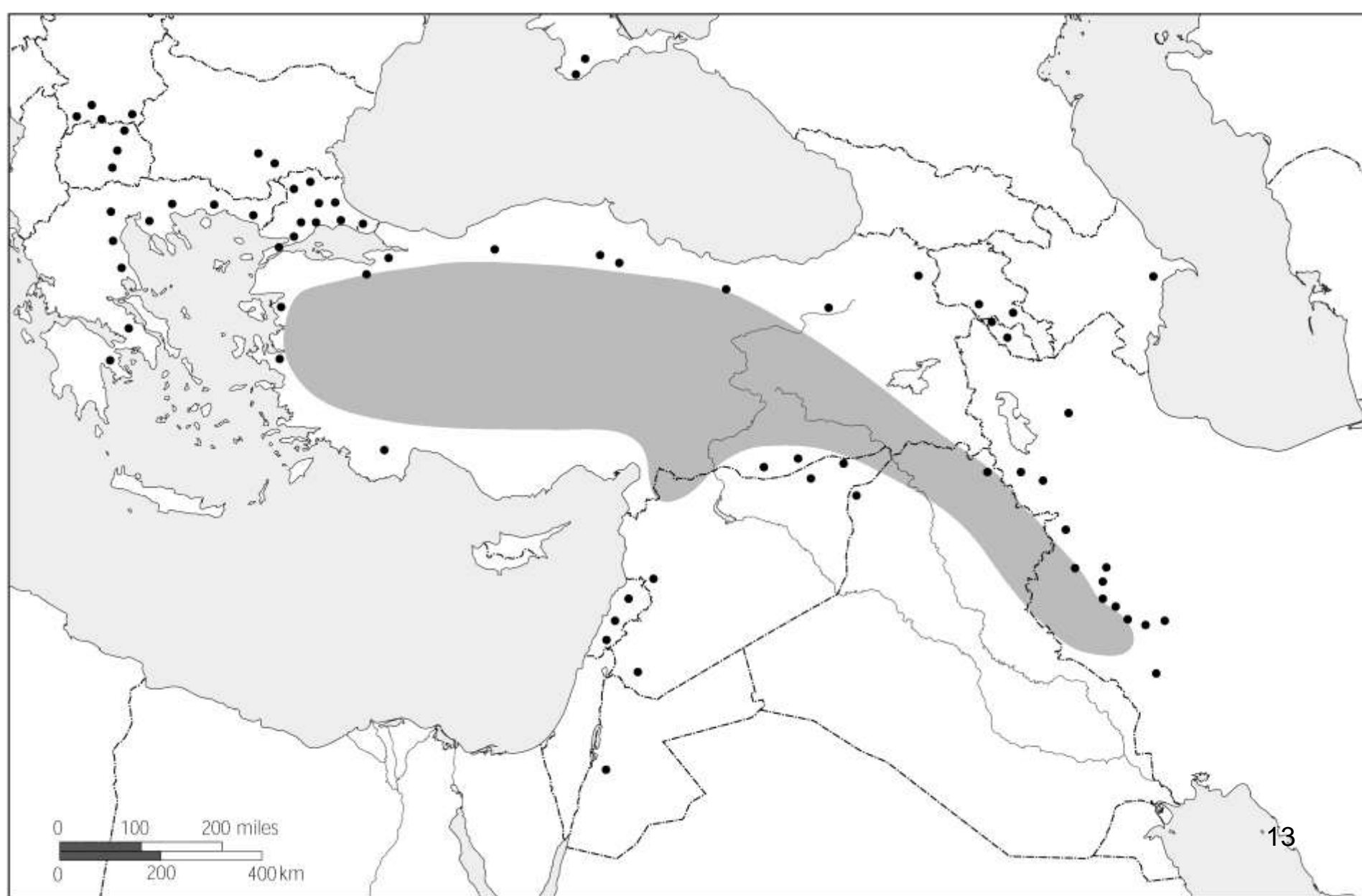


Noah the Farmer

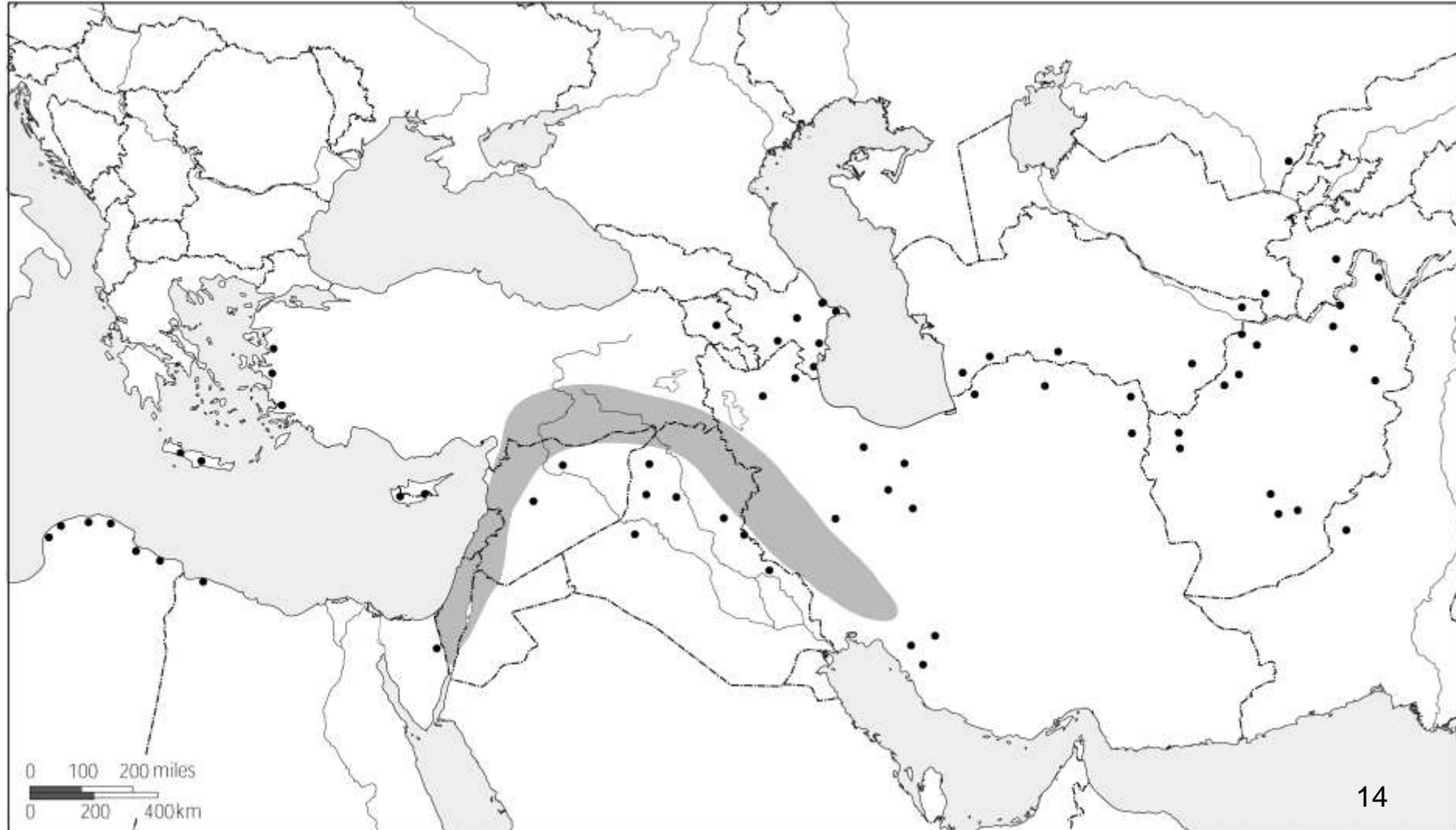
Take food on the ark

GEN 6:21 You are to take every kind of food that is to be eaten and store it away as food for you and for them.

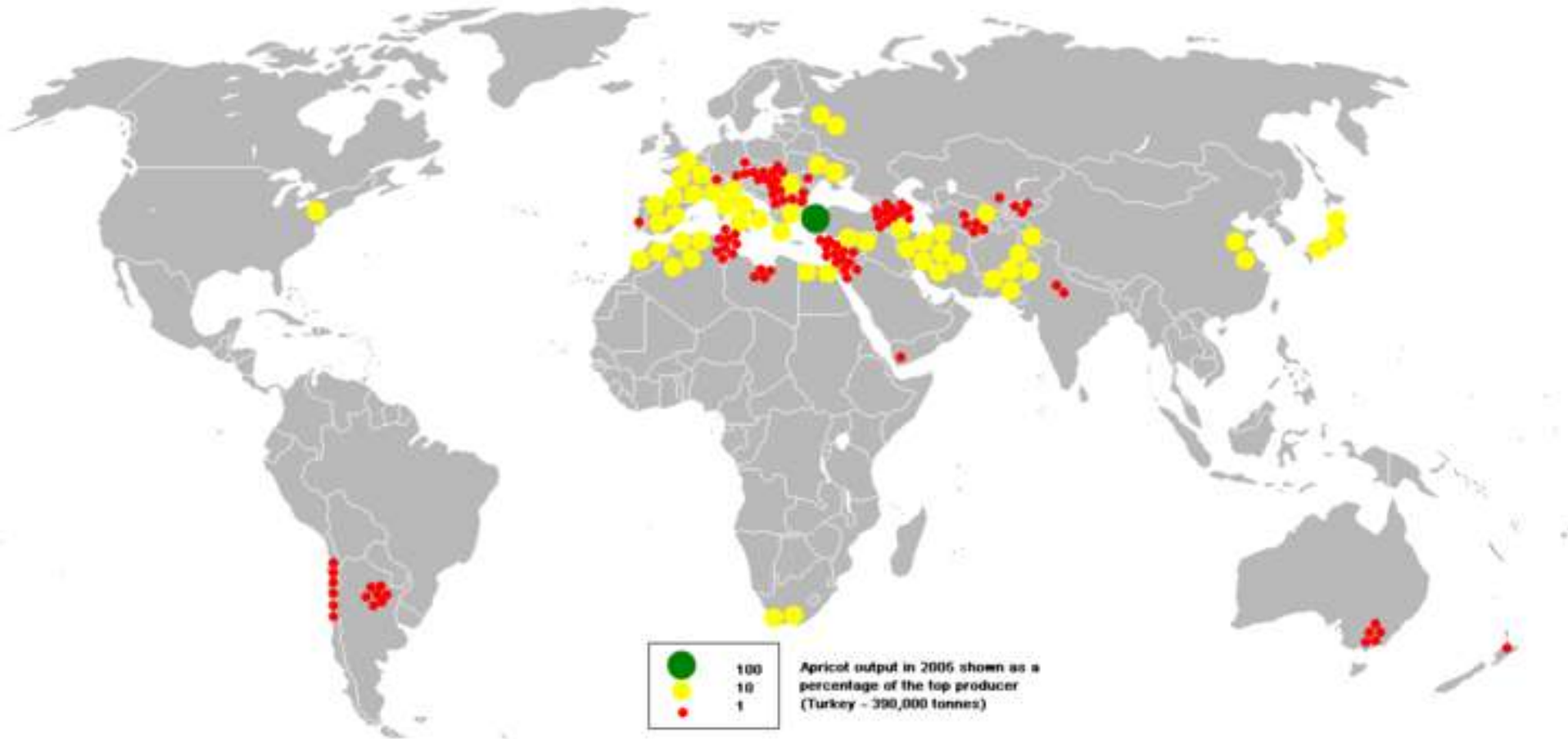
Distribution of Wild Einkorn Wheat



Distribution of Wild Barley



Apricot output in 2005



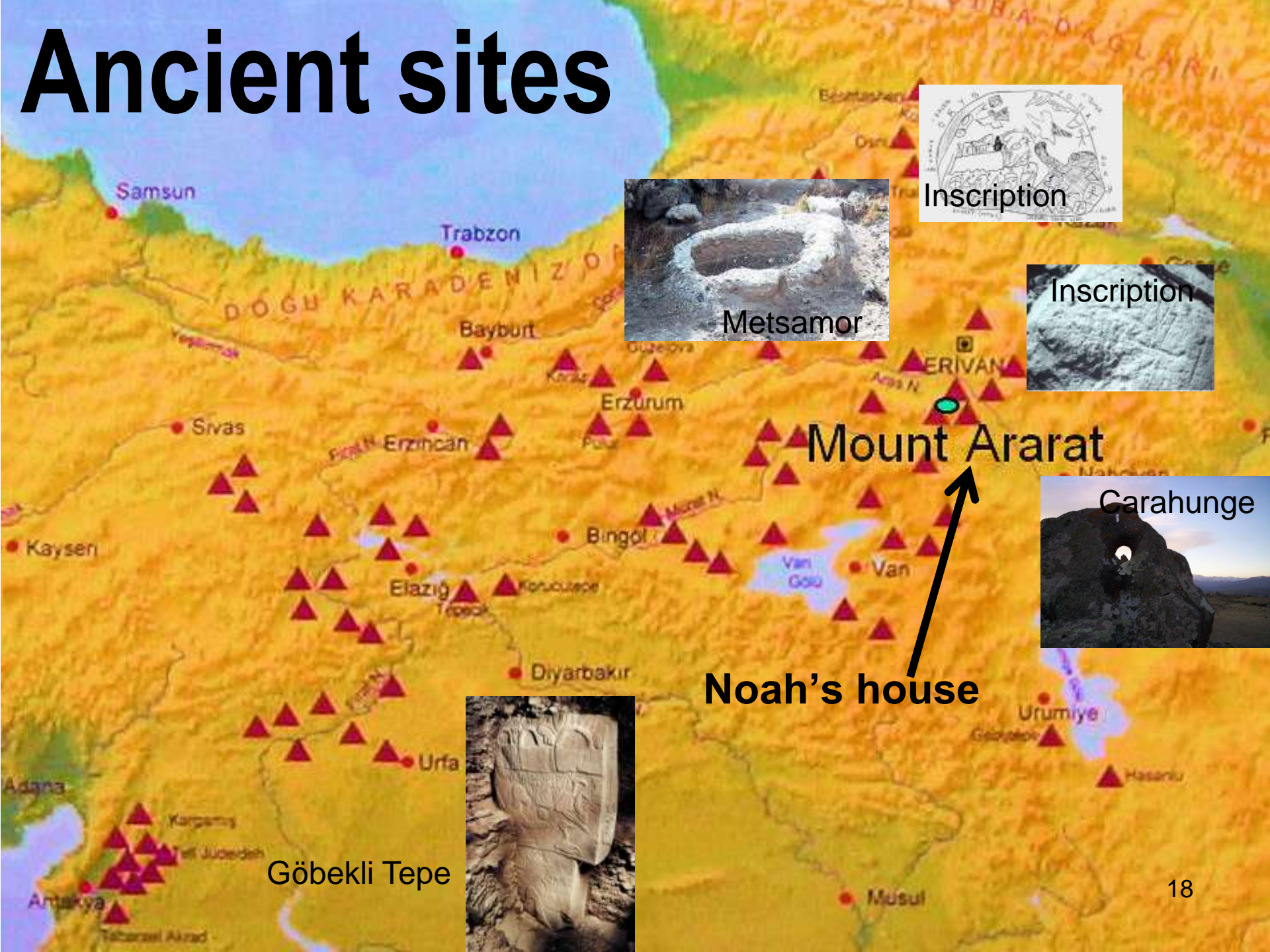
Chief Domesticated Animals Native To Turkey



A large, dark, textured rock formation dominates the left side of the frame. In the center of the rock, there is a circular hole. The background shows a sunset sky with soft, warm colors transitioning from blue to orange. In the distance, a range of mountains is visible under the twilight sky. The overall scene is a natural landscape with a prominent rock formation.

Review of Ancient sites (and more)

Ancient sites



Inscription



Metsamor



Inscription



Carahunge

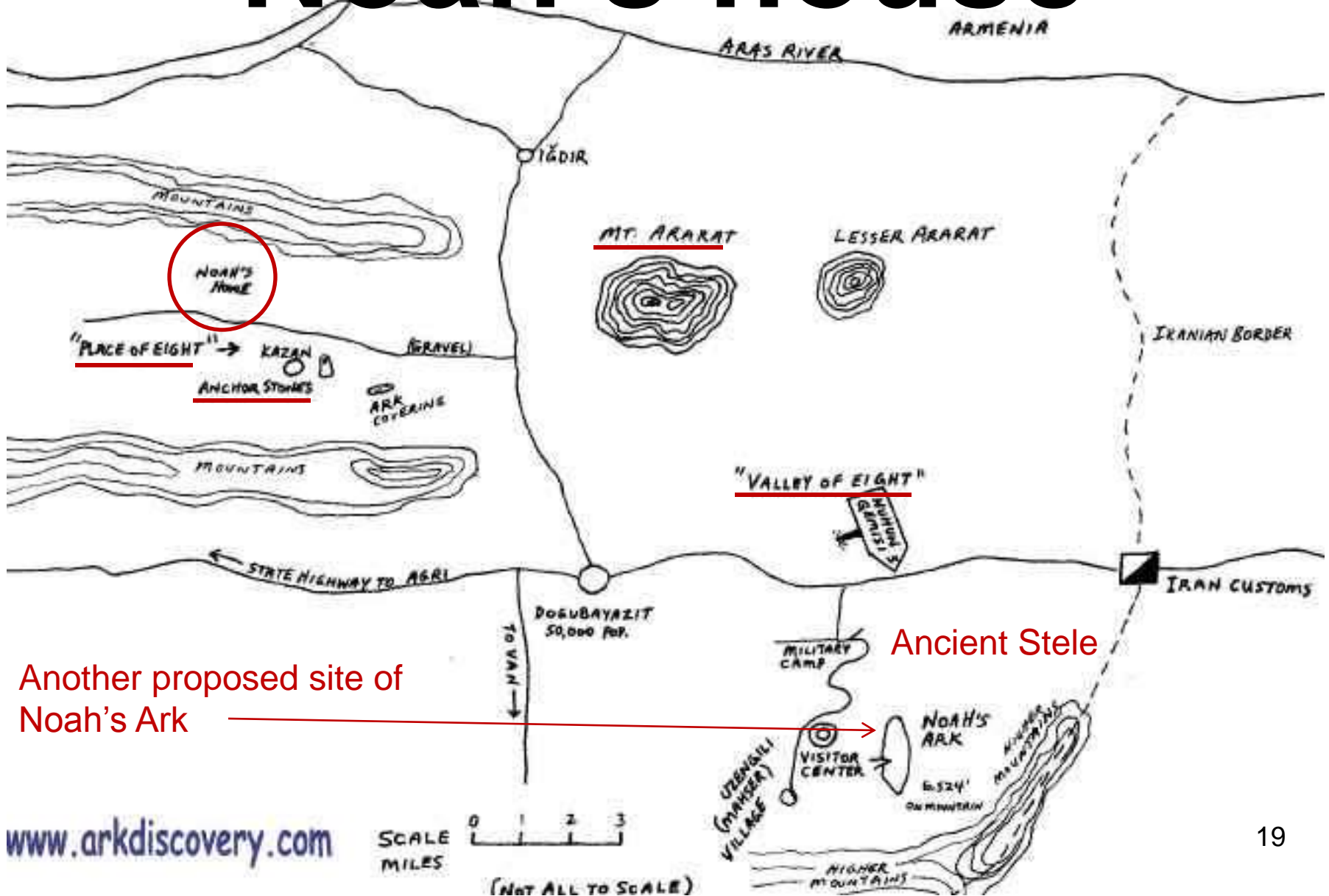
Mount Ararat

Noah's house



Göbekli Tepe

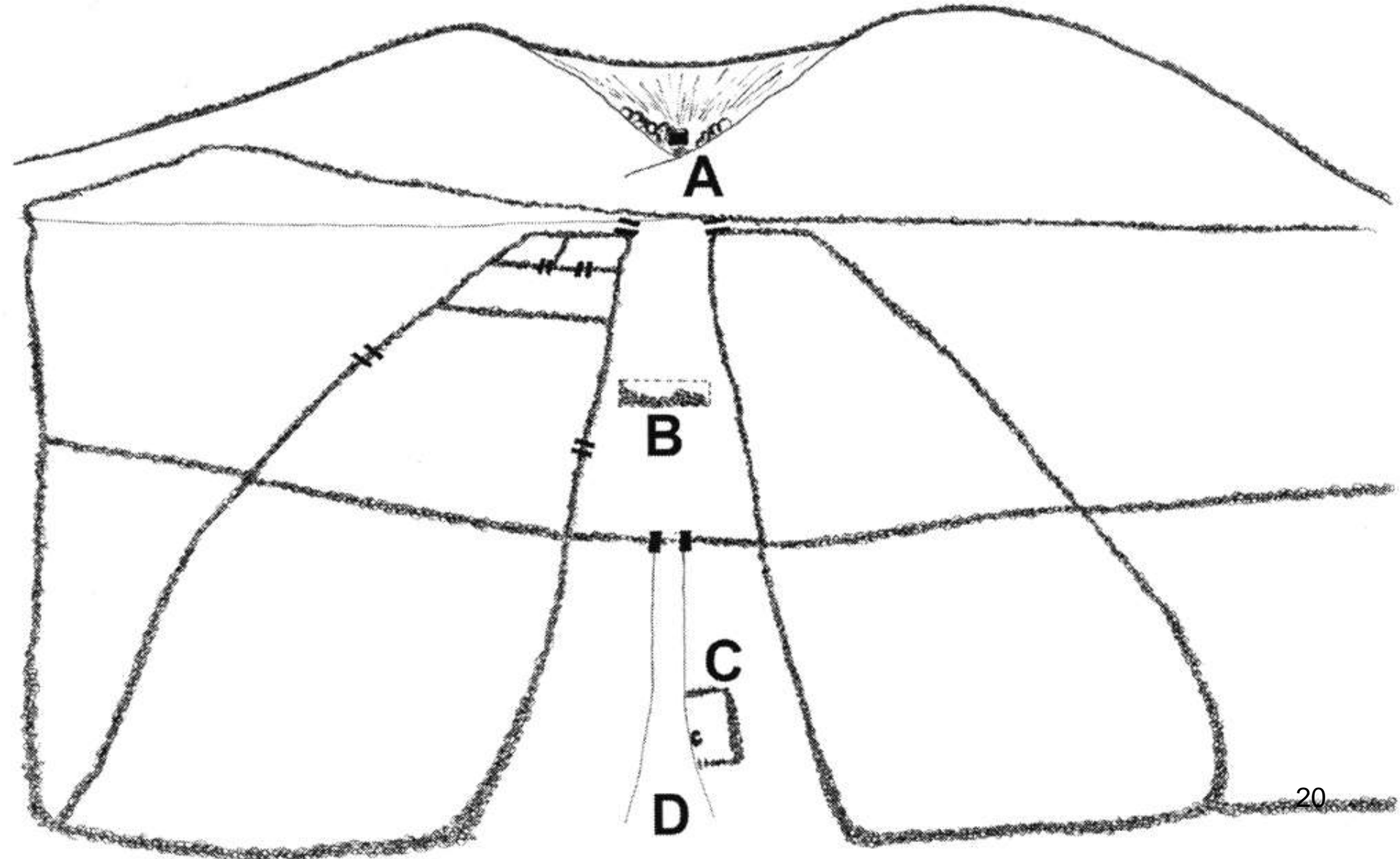
Noah's house



Another proposed site of Noah's Ark

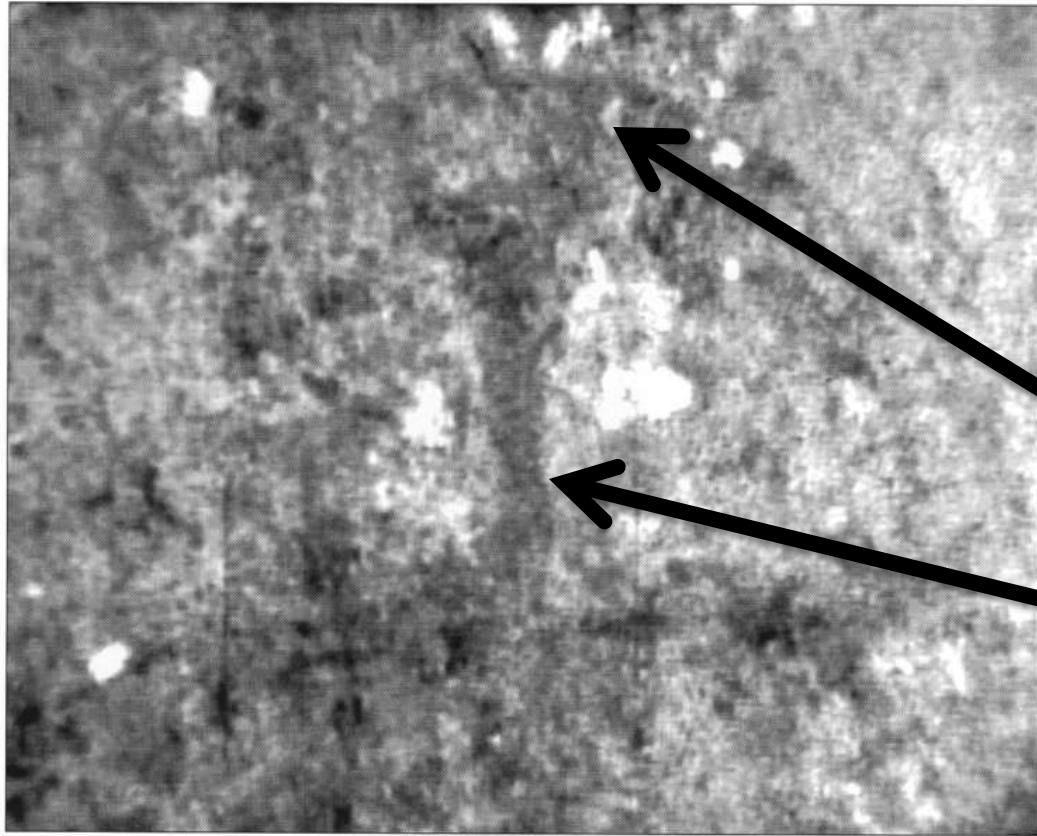
Ancient Stele

Noah's House



Noah's Tombstone



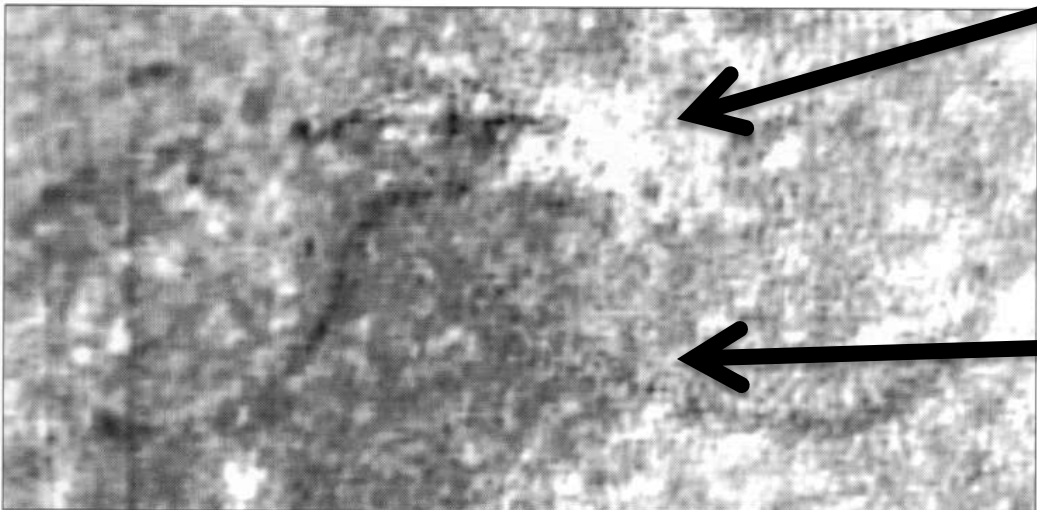


Noah's Grave
stone?

Rainbow


Cross

Ark



Wave

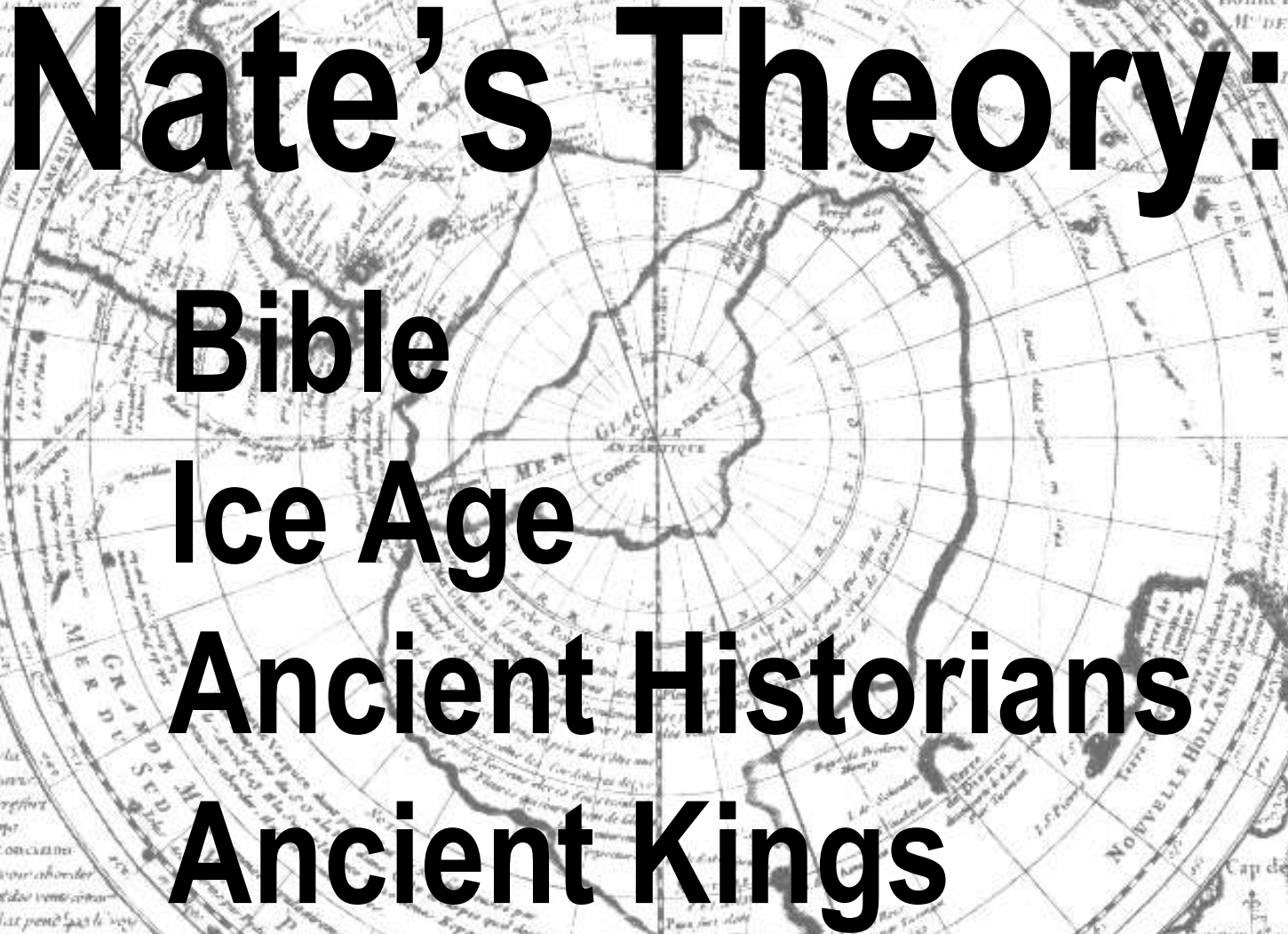
Noah's Ark and Birds?



**THE WORLD AS KNOWN TO THE HEBREWS
ACCORDING TO THE MOSAIC ACCOUNT.**



Dispersion of Tribes



Nate's Theory: Bible Ice Age Ancient Historians Ancient Kings



Maps of the Ancient
Sea Kings

Ice Age

Ancient Historians

Bible

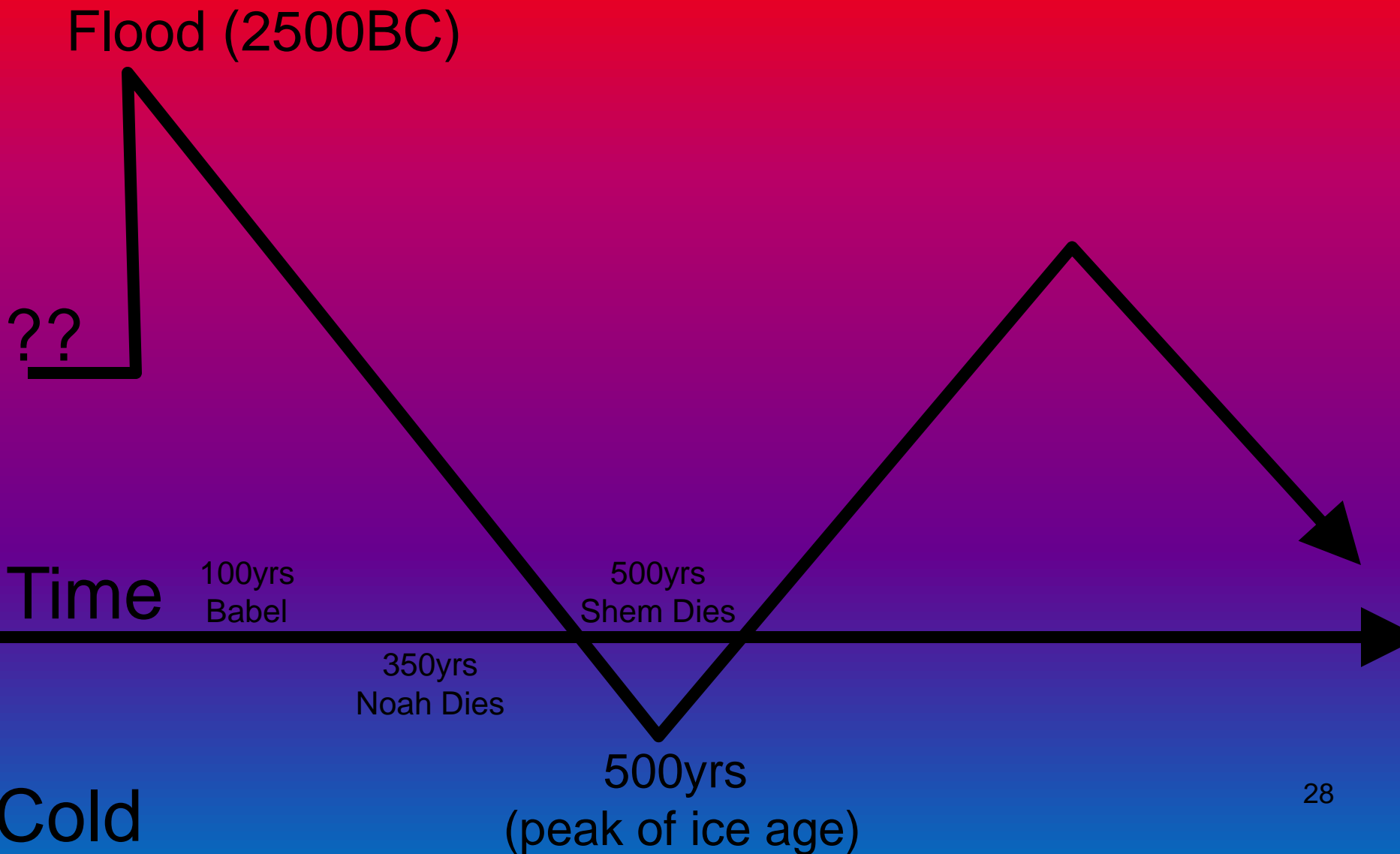
Ice Age

- Biblical creationists believe the unique conditions of the Flood generated earth's one and only Ice Age. (At the end of the Flood, cool land, warm water, and ash in the atmosphere from volcanic eruptions caused a cooling effect...) **Creation scientists estimate that this Ice Age peaked around 500 years after the Flood.**

Earth Temperature

Hot

Cold



??

Flood (2500BC)

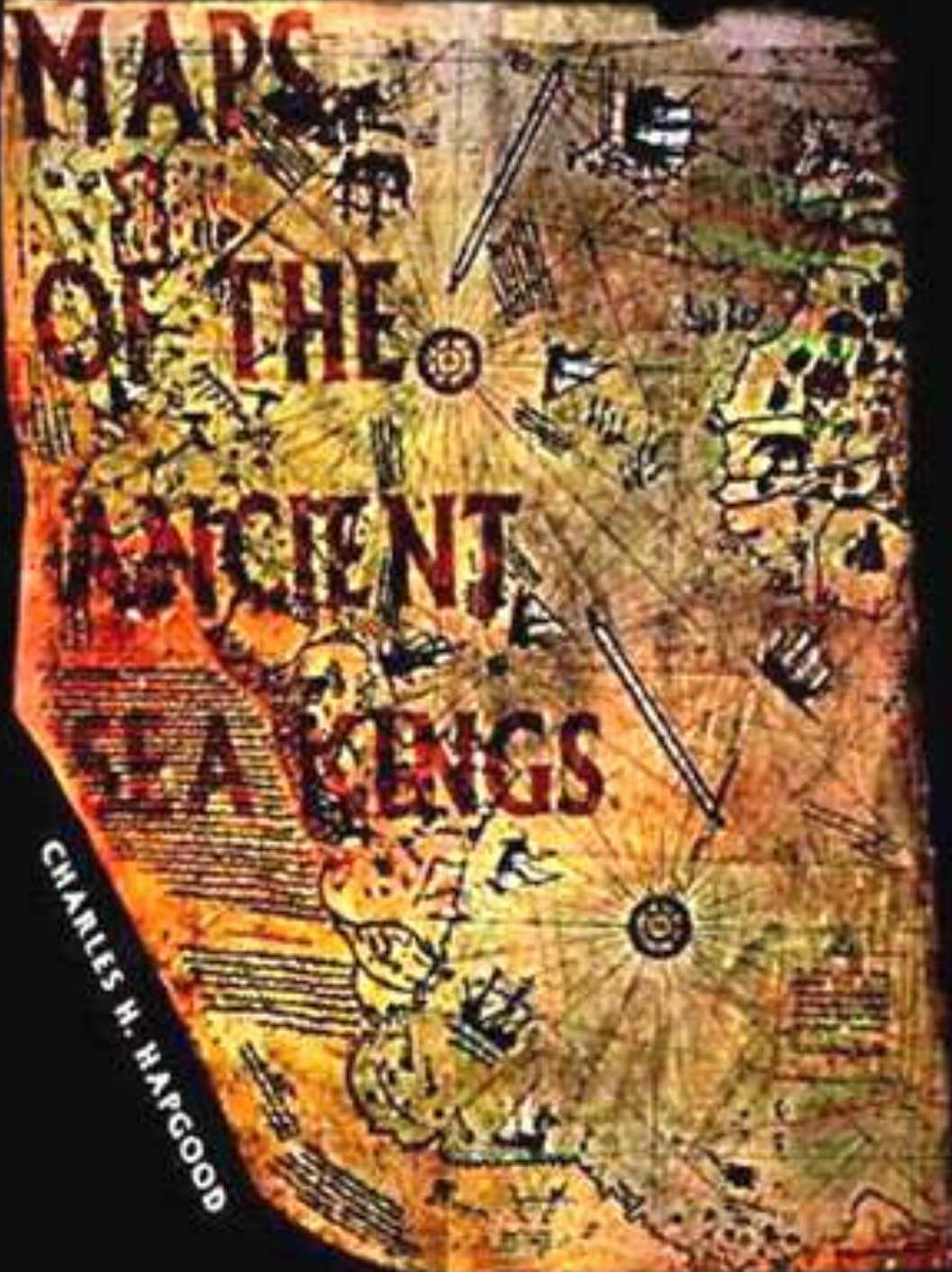
Time

100yrs
Babel

350yrs
Noah Dies

500yrs
Shem Dies

500yrs
(peak of ice age)



CHARLES H. HAPGOOD

Ancient Mapmakers

- *Hapgood. "The evidence presented by the ancient maps appears to suggest the existence in remote times, before the rise of any of the known cultures, of a true civilization, of a comparatively advanced sort, which either was localized in one area but had worldwide commerce, or was, in a real sense, a worldwide culture"*
- *Hapgood. "This culture, at least in some respects, may well have been more advanced than the civilizations of Egypt, Babylonia, Greece, and Rome."*
- *Hapgood, "In astronomy, nautical science, mapmaking and possibly ship-building, it was perhaps more advanced than any state of culture before the 18th Century of the Christian Era." He continues: "It was in the 18th Century that we first developed a practical means of finding longitude. It was in the 18th Century that we first accurately measured the circumference of the earth. Not until the 19th Century did we begin to send out ships for purposes of whaling or exploration into the Arctic or Antarctic Seas. The maps indicate that some ancient people may have done all these things" (Maps of the Ancient Sea Kings, p.193).*

Hapgood – Conclusion About Society

- **The idea of the simple linear development of society from the culture of the paleolithic (Old Stone Age) through the successive stages of the neolithic (New Stone Age), bronze, and iron ages must be given up.** Today we find primitive cultures co-existing with advanced modern society on all the continents - the Bushmen of Australia, the Bushmen of South Africa, truly primitive peoples in South America, and in New Guinea; some tribal peoples in the United States. We shall assume now that, some 20,000 years or more ago, while paleolithic peoples held out in Europe, more advanced cultures existed elsewhere on the earth, and that we have inherited a part of what they once possessed, passed down from people to people.


Ibn Ben Zara, 1487




Zeno Map



S. Osma Beatus Medieval World Map



The Dulcert Portolano of 1339



Carahunge and Ancient Maps

Carahunge:

- Accurately measure latitude
- Earth was sphere
- Radius was 6300km
- Accurate calendar

Map Makers:

- correct shape and size of the earth
- utilized spherical trigonometry
- used ultra-modern methods of map projection
- had advanced geodetic instruments

Conclusion

- Artifacts from beneath the earth
- Ancient sites (oldest of kind) near Ararat
- Wildest forms of crops - Turkey
- Domesticated animals - Turkey
- Ancient Mapmakers (Noah and kids)

Backup slides

Other Stuff



Tree of Life and Seraphim





Adam and
Eve in the
Garden of
Eden



Harmony-tongued Sumer

- An amazing text is located in the Oxford Ashmolean Museum. Without reading the entire text, we find the following:

"In those days, the lands Subur and Hamazi, Harmony-tongued Sumer, the great land of the decrees of princeship . . . The whole universe, the people in unison, To **Enlil** with **one tongue**. . . The leader of the gods . . . Changed the speech in their mouths, **brought contention** into it, Into the speech of man **that had been one**."